http://www.adultpdf.com
Created by TIFF To PDF trial version, to remove this mark, please register this software.

PLAT OF SURVEY (EXHIBIT A)
UNION PACIFIC RAILROAD
PARCEL LOCATED IN Section 23, Township 19 South, Range 2 West of the 6th P.M., McPherson County, Kansas

HELLER BOUNDARY SURVEYS
William B. Heller, R.L.S. ~ 734 N. 1st Street, Lindsborg, KS 67456
Hm. Ph. 785-227-2759 ~ Cell. Ph. 785-820-0701 ~ Email: wheller@USA-KS.net

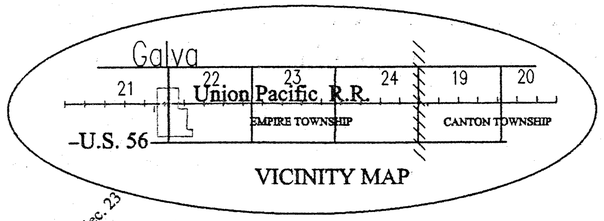

VICINITY MAP

LEGEND
● SET 5/8" REBAR W/ PLASTIC I.D. CAP
Bearings assumed
▲FOUND GOVERNMENT CORNER
PROPERTY SURVEYED
400 0 400
Scale 1"= 400'

SURVEY NOTE: U.P. Railroad centerline of track was used to establish Right-of-way bearing lines for this survey as shown.

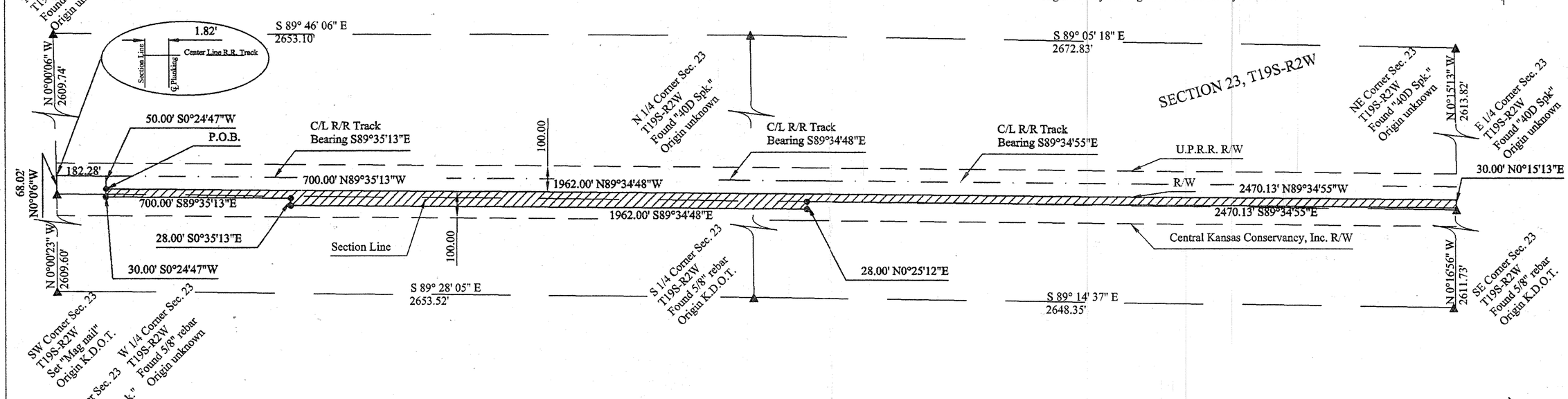
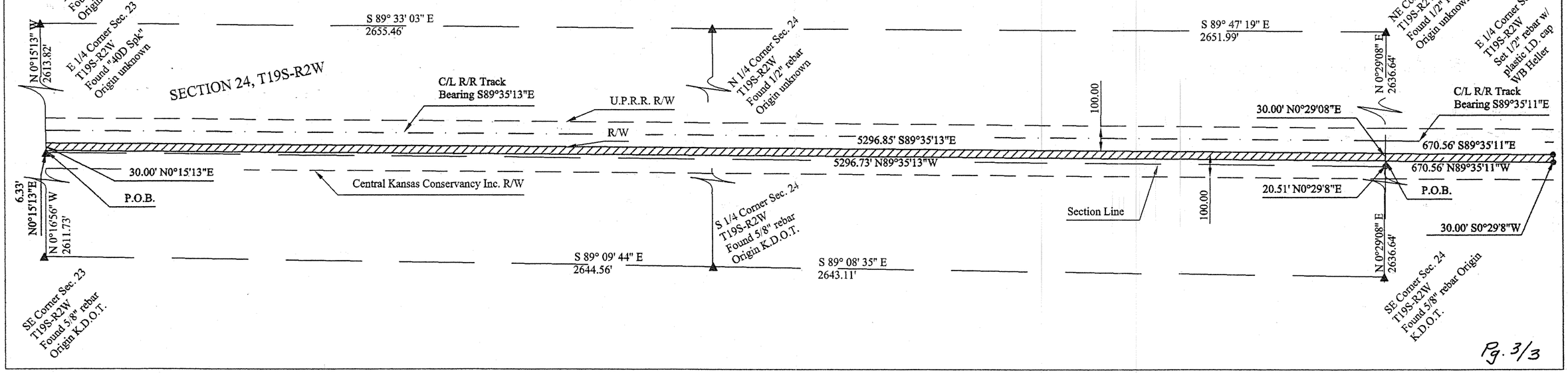
PARCELS LOCATED IN Section 24, Township 19 South, Range 2 West and
Section 19, Township 19 South, Range 1 West of the 6th P.M., McPherson County, Kansas