


On February 11, 2007, Melanie L. Thrower, a licensed land surveyor performed the survey hereon platted to locate the west property line along an area of tree removal for the Schriners property. The information is correct to the best of my knowledge and belief.





LAND SURVEY REFERENCE REPORT

Department of Archives  
Kansas State Historical Society  
6425 SW Sixth Avenue, Topeka, KS 66615-1099  
(785) 272-8681 Ext. 322 FAX (785) 272-8682

FOR OFFICIAL USE ONLY

Land Surveyor: Melanie L. Thrower, L.S.  
Company: McPherson Engg. & Land Surveying  
Street Address: 1457 N. High Drive, P.O. 662  
City, State: McPherson, KS  
Zip Code: 67460

L.S. Reg. Number: 1297  
Project Number: Schriner  
Telephone Number: (620) 241-0950  
Date of Survey: February 11, 2007  
County of Survey: McPherson

This report is filed as a (check only one):

- ☒ SURVEY REFERENCE REPORT (K.S.A. 58-2011a). ☐ NOTICE OF ENDANGERMENT ACTIVITY (K.S.A. 58-2011b).  
There is a \$2.00 per corner filing fee, which must accompany the Land Survey Reference Report.  
☐ NOTICE OF COMPLETION OF ENDANGERMENT ACTIVITY AND REPORT OF RESTORATION (K.S.A. 58-2011c).  
This may only be filed after filing a prior NOTICE OF ENDANGERMENT ACTIVITY. There is no filing fee.  
Endangerment report was filed on \_\_\_\_\_.

LOCATION CODE OF MARKER IN TOWNSHIP (see illustration on back): 19R

Legal Description: South Quarter Section Corner Section: 23 Township: 21S Range: 2W

Survey Datum (if known): \_\_\_\_\_ North: \_\_\_\_\_ East: \_\_\_\_\_

Corner Status Prior to Survey: ☒ Existent ☐ Obliterated ☐ Lost ☐ Endangered  
Monument Condition: ☒ Found ☐ Set ☐ Reset ☐ Found Record

Detailed Monument Description: Magnetic Nail

REFERENCE MARKS AND MEASUREMENTS: (Please, no symbols or abbreviations.)

NOTE: ALL MEASUREMENTS ARE ☒ HORIZONTAL ☒ SLOPED UNLESS NOTED OTHERWISE.

R1 55.75' SW to spike in light pole

R2 69.95' S to top KDOT R./W Marker

R3 18' East at center Road is another mag. nail

R4 2' N to center travel way

R5 In line with fence and extended hedge row to the north

R6 \_\_\_\_\_

R7 \_\_\_\_\_


R8 \_\_\_\_\_

DETAILED METHOD OF RECOVERY OR ESTABLISHMENT: Review of monument records and field work

SURVEYOR'S CERTIFICATE:

This is to certify that I, Melanie L. Thrower, L.S., have found evidence of the corner hereon described and that the statements contained hereon correctly represent the evidence, corner, monuments, and accessories for the corner.

THIS BLANK FORM MAY BE PHOTOCOPIED



The original signature and date shall be across the Land Surveyor's Professional seal.



**LAND SURVEY REFERENCE REPORT**  
**Department of Archives**  
**Kansas State Historical Society**  
**6425 SW Sixth Avenue, Topeka, KS 66615-1099**  
**(785) 272-8681 Ext. 322 FAX (785) 272-8682**

FOR OFFICIAL USE ONLY

**Land Surveyor:** Melanie L. Thrower, L.S.  
**Company:** McPherson Engg. & Land Surveying  
**Street Address:** 1457 N. High Drive, P.O. 662  
**City, State:** McPherson, KS  
**Zip Code:** 67460

**L.S. Reg. Number:** 1297  
**Project Number:** Schriner  
**Telephone Number:** (620) 241-0950  
**Date of Survey:** February 11, 2007  
**County of Survey:** McPherson

This report is filed as a (check only one):

- ☒ **SURVEY REFERENCE REPORT** (K.S.A. 58-2011a). ☐ **NOTICE OF ENDANGERMENT ACTIVITY** (K.S.A. 58-2011b).  
There is a \$2.00 per corner filing fee, which must accompany the Land Survey Reference Report.
- ☐ **NOTICE OF COMPLETION OF ENDANGERMENT ACTIVITY AND REPORT OF RESTORATION** (K.S.A. 58-2011c).  
This may only be filed after filing a prior NOTICE OF ENDANGERMENT ACTIVITY. There is no filing fee.  
Endangerment report was filed on \_\_\_\_\_.

**LOCATION CODE OF MARKER IN TOWNSHIP (see illustration on back):** 17R

**Legal Description:** Southwest Section Corner Section: 23 Township: 21S Range: 2W

**Survey Datum (if known):** \_\_\_\_\_ **North:** \_\_\_\_\_ **East:** \_\_\_\_\_

**Corner Status Prior to Survey:** ☒ **Existent** ☐ **Obliterated** ☐ **Lost** ☐ **Endangered**  
**Monument Condition:** ☒ **Found** ☐ **Set** ☐ **Reset** ☐ **Found Record**

**Detailed Monument Description:** Magnetic Nail in Center of Intersection per County Ref.

**REFERENCE MARKS AND MEASUREMENTS: (Please, no symbols or abbreviations.)**

**NOTE:** ALL MEASUREMENTS ARE ☒ **HORIZONTAL** ☒ **SLOPED** **UNLESS NOTED OTHERWISE.**

**R1** 70.2' NW to SE corner building

**R2** 70.2' SW to NE corner building

**R3** 70.2' SE to NW corner building

**R4** Center N-S road bed

**R5** \_\_\_\_\_

**R6** \_\_\_\_\_


**R7** \_\_\_\_\_

**R8** \_\_\_\_\_

**DETAILED METHOD OF RECOVERY OR ESTABLISHMENT:** Review of monument records and field work

**SURVEYOR'S CERTIFICATE:**

This is to certify that I, Melanie L. Thrower, L.S., have found evidence of the corner hereon described and that the statements contained hereon correctly represent the evidence, corner, monuments, and accessories for the corner.



The original signature and date shall be across the Land Surveyor's Professional seal.

**THIS BLANK FORM MAY BE PHOTOCOPIED**