http://www.adultpdf.com
Created by TIFF To PDF trial version, to remove this mark, please register this software.

Garber Surveying Service, P.A.

423 West 1st Ave.
Hutchinson, Kansas 67501
Phone 620 665-7032 • FAX 620 663-7401

129 E. Broadway, Suite 300
Newton, Kansas 67114
Phone 316 283-5053 • FAX 316 283-5073

Project No. 2002-885

SURVEY FOR: ENTERPRISE PRODUCTS

DESCRIPTION: A portion of the Southwest Quarter of Section 24, Township 19 South, Range 5 West of the 6th Principal Meridian, McPherson County, Kansas described as follows:

Commencing at the Southwest corner of said Southwest Quarter; thence East along the South line of said Southwest Quarter 700.61 feet; thence with a deflection angle 89°39'23" left-North parallel with the West line of said Southwest Quarter 72.34 feet to the North right-of-way line of U.S. Highway 56 for the point of beginning; thence continuing North parallel with the West line of said Southwest Quarter 627.30 feet; thence with a deflection angle 90°00'00" left-West 168.24 feet; thence with a deflection angle 91°13'06" right-North 149.79 feet to the South right-of-way line of Central Kansas Railway; thence with a deflection angle 103°39'19" right-Southeast along the South right-of-way line of said railroad 2152.78 feet to the East line of said Southwest Quarter; thence with a deflection angle 75°29'21" right-South along the East line of said Southwest Quarter 215.32 feet to the North right-of-way line of U.S. Highway 56; thence with a deflection angle 89°17'37" right-West along said highway right-of-way 1820.80 feet; thence with a deflection angle 01°25'55" right-West along said highway right-of-way 93.48 feet to the point of beginning, containing 21.392 Acres, subject to any easements of record.

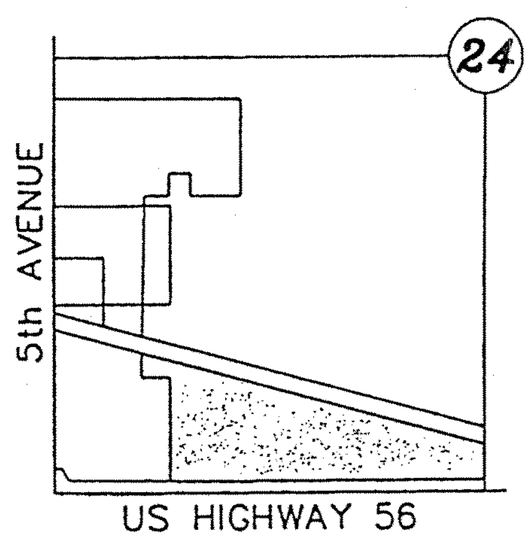

Scale: 1"=200'

LEGEND

△ – Sectional Monument Found
P.O.B. – Point of Beginning

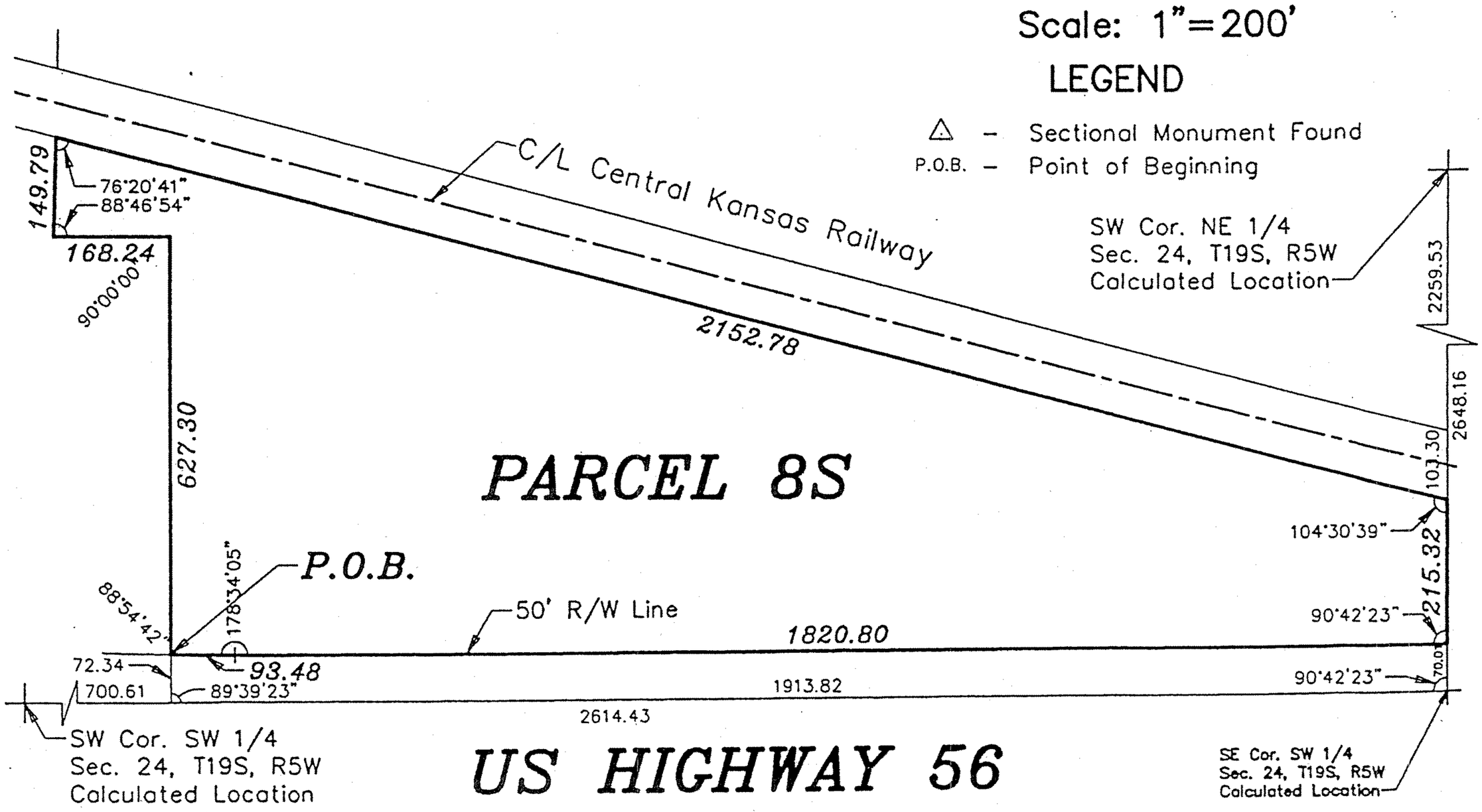

SURVEYOR'S CERTIFICATE:

I hereby certify this plat to be a true, correct and complete representation of the property described above as surveyed under my supervision.
Dated: January 24, 2003

Copyright © 2003 Garber Surveying Service, P.A.

Daniel E. Garber LS #683

http://www.adultpdf.com
Created by TIFF To PDF trial version, to remove this mark, please register this software.

Garber Surveying Service, P.A.

423 West 1st Ave.
Hutchinson, Kansas 67501
Phone 620 665-7032 • FAX 620 663-7401

129 E. Broadway, Suite 300
Newton, Kansas 67114
Phone 316 283-5053 • FAX 316 283-5073

Project No. 2002-885

SURVEY FOR: ENTERPRISE PRODUCTS

DESCRIPTION:

A portion of the Southwest Quarter of Section 24, Township 19 South, Range 5 West of the 6th Principal Meridian, McPherson County, Kansas described as follows:

Commencing at the Southwest corner of said Southwest Quarter; thence North along the West line of said Southwest Quarter 1099.29 feet to the North right-of-way line of Central Kansas Railway for the point of beginning; thence continuing North along the West line of said Southwest Quarter 48.31 feet; thence with a deflection angle 89°39'23" right-East 303.01 feet; thence with a deflection angle 90°20'37" right-South parallel with the West line of said Southwest Quarter 130.60 feet to the North right-of-way line of said Central Kansas Railway; thence with a deflection angle 104°52'25" right-Northwest along said railroad right-of-way 313.50 feet to the point of beginning, containing 0.622 Acre, subject to a road right-of-way easement across the West 50.00 feet thereof and any other easements of record.

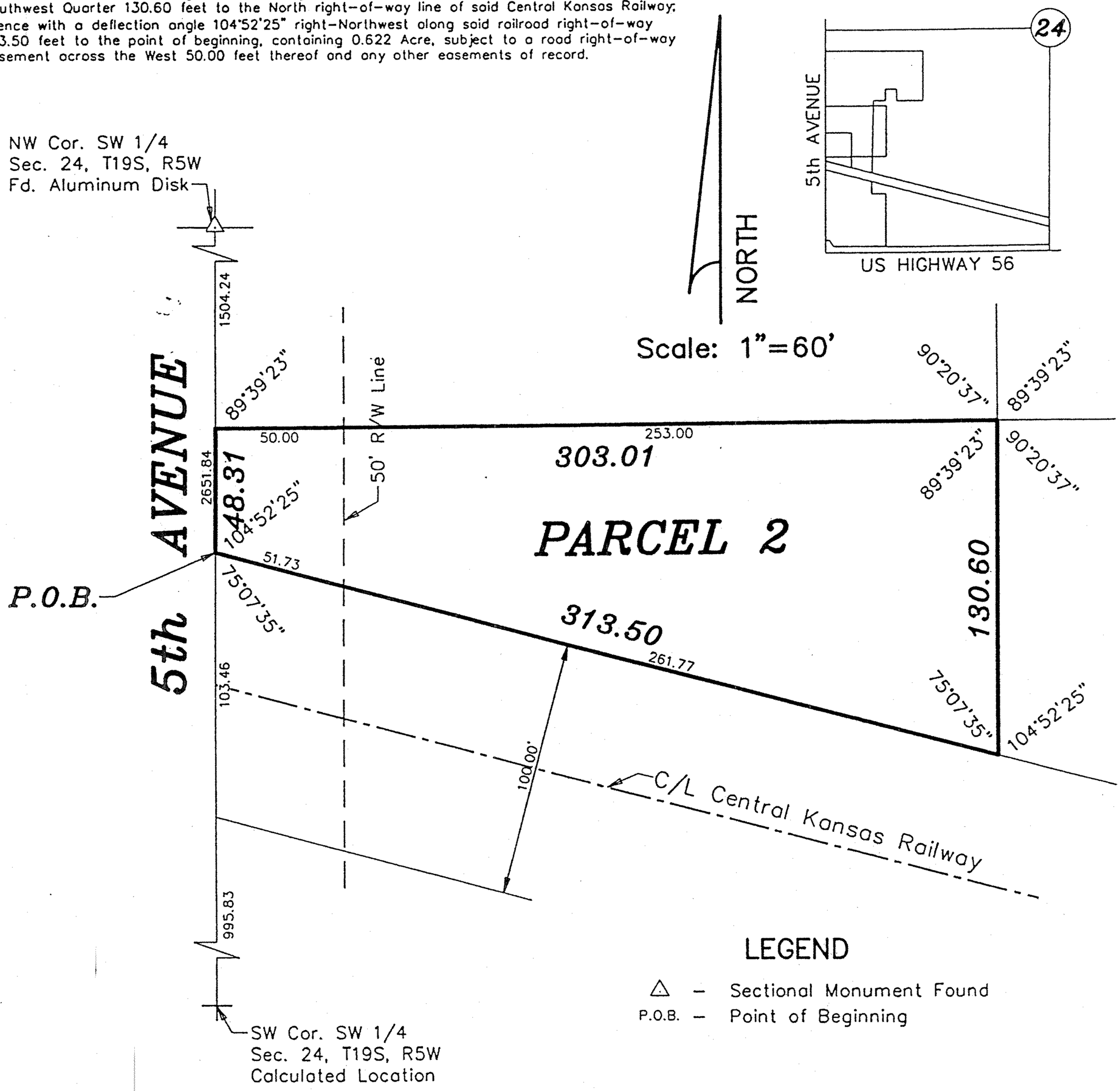

SURVEYOR'S CERTIFICATE:

I hereby certify this plat to be a true, correct and complete representation of the property described above as surveyed under my supervision.

Dated: January 24, 2003

Copyright © 2003 Garber Surveying Service, P.A.

Daniel E. Garber LS #683

http://www.adultpdf.com
Created by TIFF To PDF trial version, to remove this mark, please register this software.

Garber Surveying Service, P.A.

423 West 1st Ave.
Hutchinson, Kansas 67501
Phone 620 665-7032 • FAX 620 663-7401

129 E. Broadway, Suite 300
Newton, Kansas 67114
Phone 316 283-5053 • FAX 316 283-5073

Project No. 2002-885

SURVEY FOR: ENTERPRISE PRODUCTS

DESCRIPTION: A portion of the Southwest Quarter of Section 24, Township 19 South, Range 5 West of the 6th Principal Meridian, McPherson County, Kansas described as follows:

Commencing at the Southwest corner of said Southwest Quarter; thence North along the West line of said Southwest Quarter 1099.29 feet to the North right-of-way line of Central Kansas Railway; thence with a deflection angle 104°52'25" right-Southeast along said railroad right-of-way line 313.50 feet for the point of beginning; thence with a deflection angle 104°52'25" left-North parallel with the West line of said Southwest Quarter 130.60 feet; thence with a deflection angle 89°39'23" right-East 238.86 feet; thence with a deflection angle 91°33'43" right-South 194.41 feet to the North right-of-way line of said railroad; thence with a deflection angle 103°39'19" right-Northwest along said railroad right-of-way line 242.86 feet to the point of beginning, containing 0.885 Acre, subject to any easements of record.

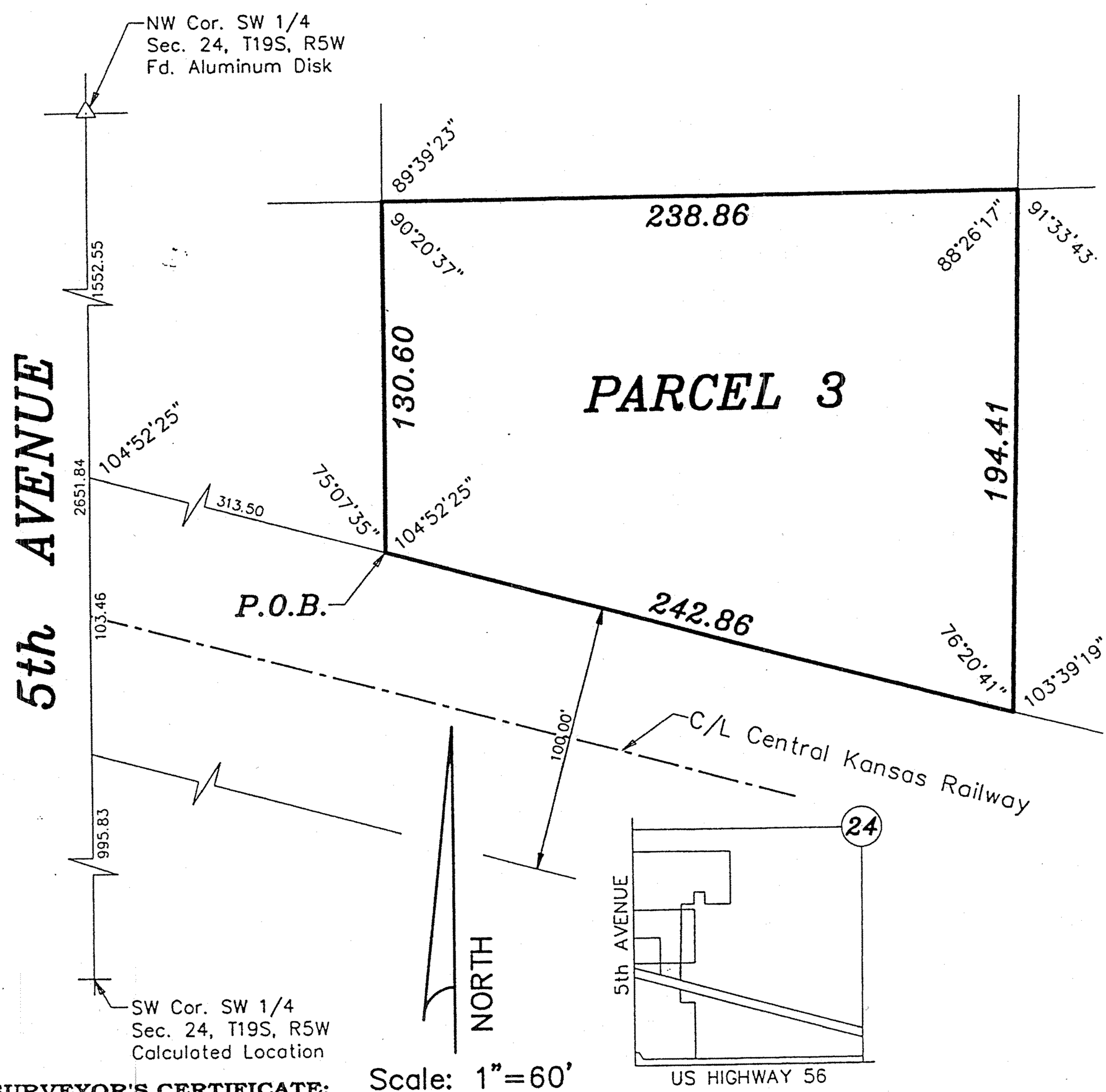

Scale: 1"=60'

SURVEYOR'S CERTIFICATE:
I hereby certify this plat to be a true, correct and complete representation of the property described above as surveyed under my supervision.
Dated: January 24, 2003

Copyright © 2003 Garber Surveying Service, P.A.

Daniel E. Garber LS #683

http://www.adultpdf.com
Created by TIFF To PDF trial version, to remove this mark, please register this software.

Garber Surveying Service, P.A.

423 West 1st Ave.
Hutchinson, Kansas 67501
Phone 620 665-7032 • FAX 620 663-7401

129 E. Broadway, Suite 300
Newton, Kansas 67114
Phone 316 283-5053 • FAX 316 283-5073

Project No. 2002-885

SURVEY FOR: ENTERPRISE PRODUCTS

DESCRIPTION: A portion of the Southwest Quarter of Section 24, Township 19 South, Range 5 West of the 6th Principal Meridian, McPherson County, Kansas described as follows:

Commencing at the Southwest corner of said Southwest Quarter; thence North along the West line of said Southwest Quarter 1147.60 feet for the point of beginning; thence continuing North along the West line of said Southwest Quarter 286.85 feet; thence with a deflection angle 90°00'00" right-East 303.00 feet; thence with a deflection angle 90°00'00" right-South parallel with the West line of said Southwest Quarter 285.03 feet; thence with a deflection angle 89°39'23" right-West 303.01 feet to the point of beginning, containing 1.989 Acres, subject to a road right-of-way easement across the West 50.00 feet thereof and any other easements of record.

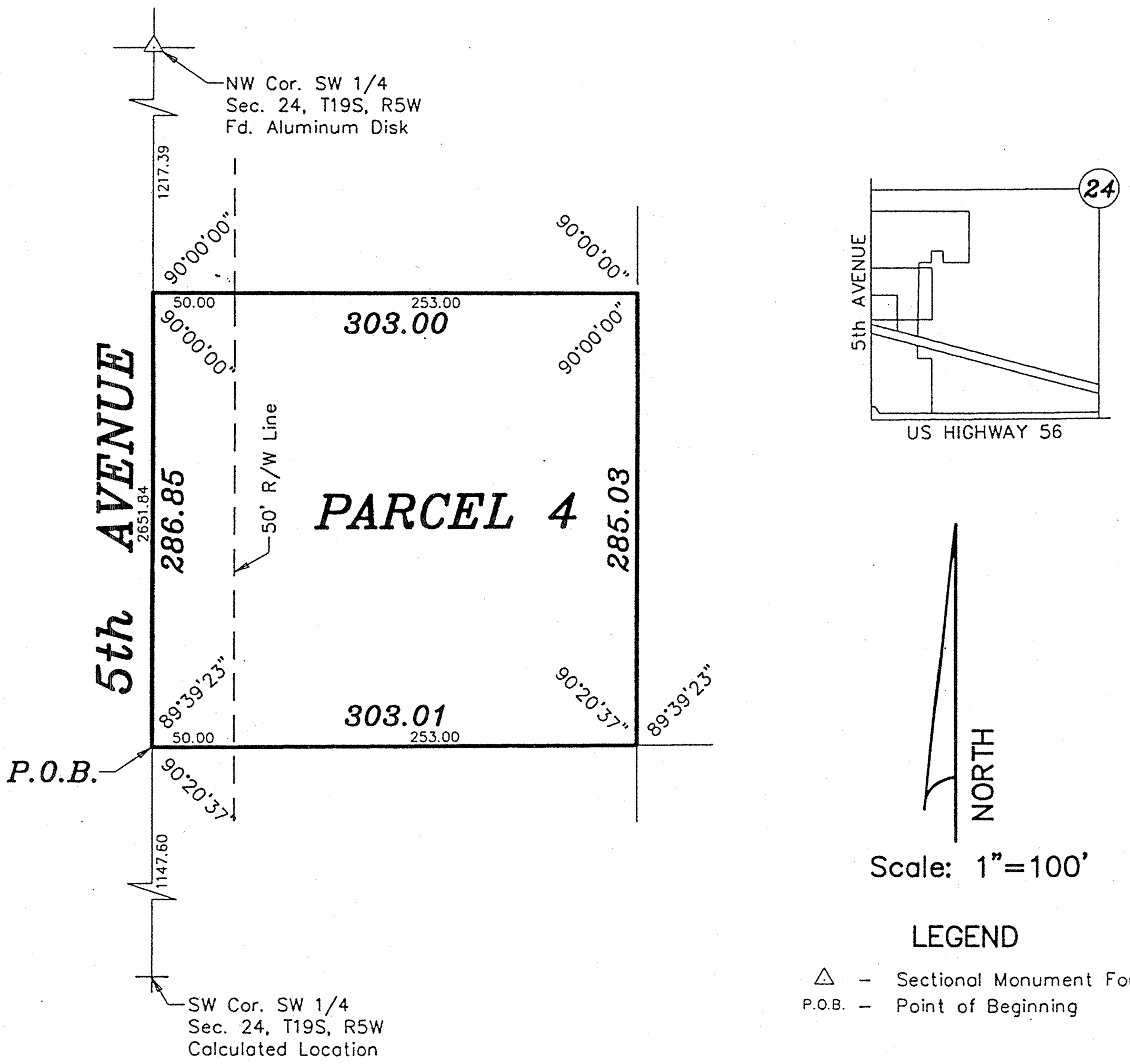

SURVEYOR'S CERTIFICATE:

I hereby certify this plat to be a true, correct and complete representation of the property described above as surveyed under my supervision.
Dated: January 24, 2003

Copyright © 2003 Garber Surveying Service, P.A.

Daniel E. Garber LS #683

http://www.adultpdf.com
Created by TIFF To PDF trial version, to remove this mark, please register this software.

Garber Surveying Service, P.A.

423 West 1st Ave.
Hutchinson, Kansas 67501
Phone 620 665-7032 • FAX 620 663-7401

129 E. Broadway, Suite 300
Newton, Kansas 67114
Phone 316 283-5053 • FAX 316 283-5073

Project No. 2002-885

SURVEY FOR: ENTERPRISE PRODUCTS

DESCRIPTION: A portion of the Southwest Quarter of Section 24, Township 19 South, Range 5 West of the 6th Principal Meridian, McPherson County, Kansas described as follows:

Commencing at the Southwest corner of said Southwest Quarter; thence North along the West line of said Southwest Quarter 1434.45 feet for the point of beginning; thence continuing North along the West line of said Southwest Quarter 313.15 feet; thence with a deflection angle 89°39'23" right-East 554.63 feet; thence with a deflection angle 91°33'43" right-South 600.21 feet; thence with a deflection angle 88°26'17" right-West 238.86 feet; thence with a deflection angle 90°20'37" right-North parallel with the West line of said Southwest Quarter 285.03 feet; thence with a deflection angle 90°00'00" left-West 303.00 feet to the point of beginning, containing 5.563 Acres, subject to a road right-of-way easement across the West 50.00 feet thereof and any other easements of record.

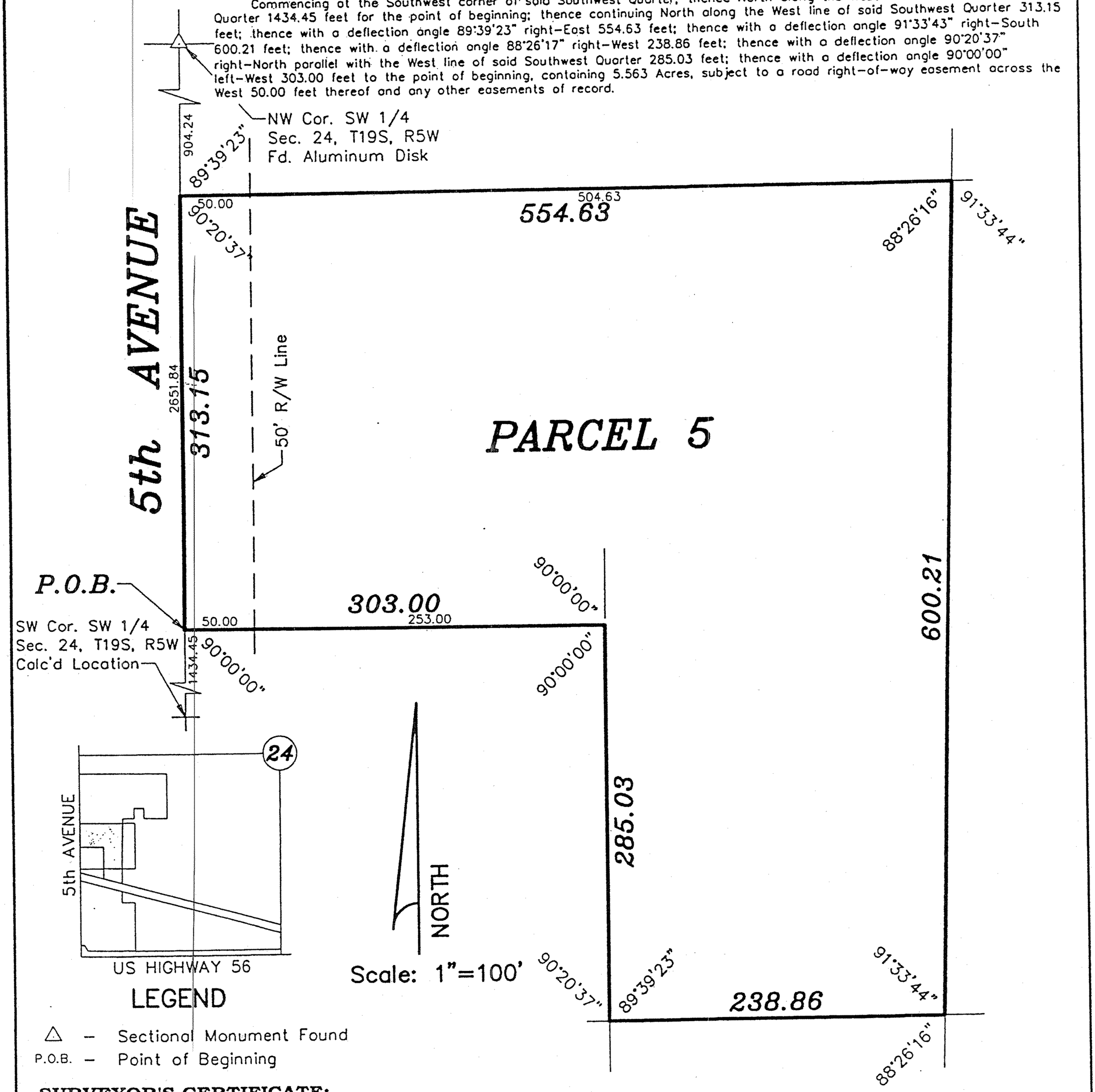

LEGEND

△ – Sectional Monument Found
P.O.B. – Point of Beginning

SURVEYOR'S CERTIFICATE:

I hereby certify this plat to be a true, correct and complete representation of the property described above as surveyed under my supervision.
Dated: January 24, 2003

Copyright © 2003 Garber Surveying Service, P.A.

Daniel E. Garber LS #683

http://www.adultpdf.com
Created by TIFF To PDF trial version, to remove this mark, please register this software.

Garber Surveying Service, P.A.

423 West 1st Ave.
Hutchinson, Kansas 67501
Phone 620 665-7032 • FAX 620 663-7401

129 E. Broadway, Suite 300
Newton, Kansas 67114
Phone 316 283-5053 • FAX 316 283-5073

Project No. 2002-885

SURVEY FOR: ENTERPRISE PRODUCTS

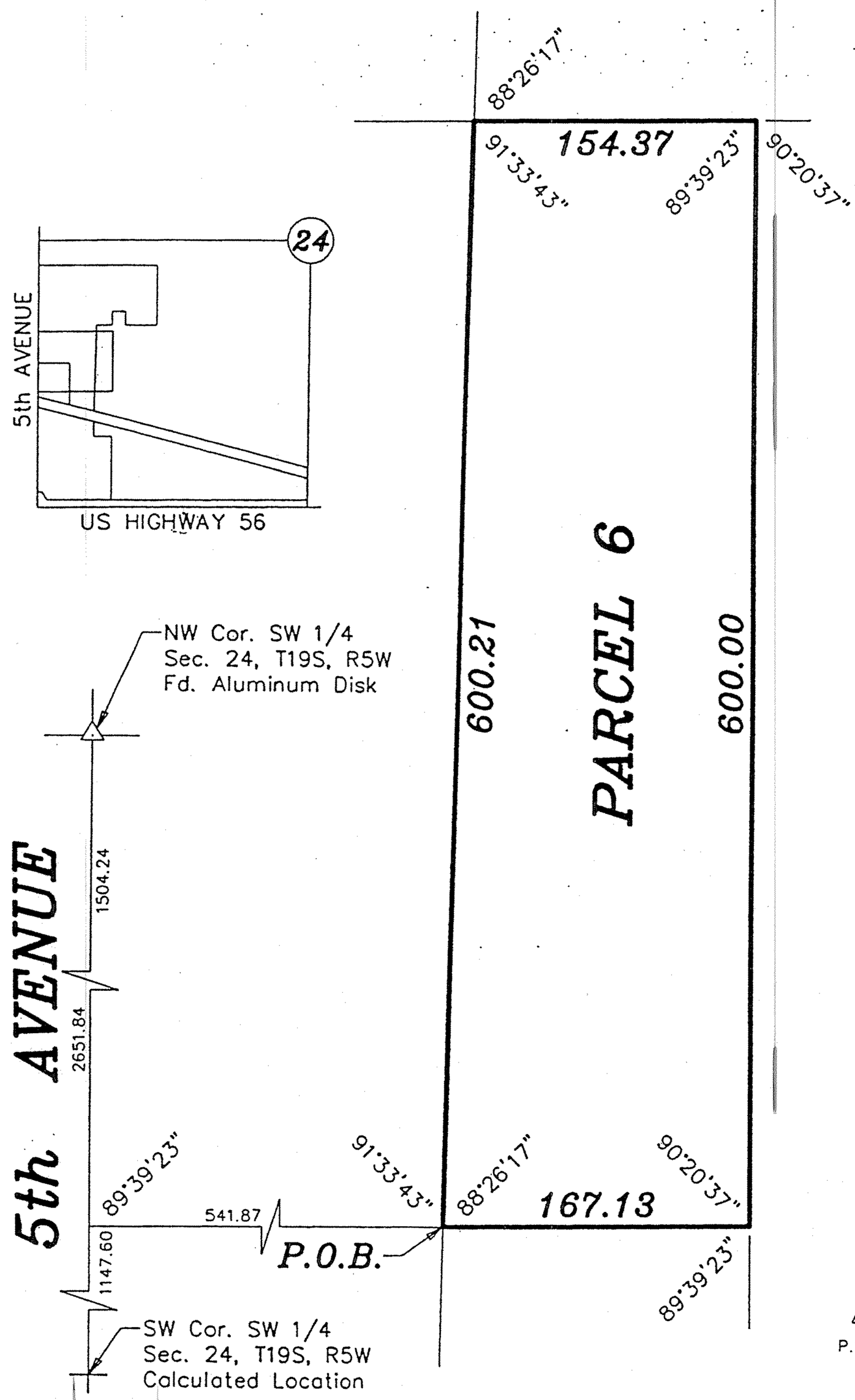

DESCRIPTION:

A portion of the Southwest Quarter of Section 24, Township 19 South, Range 5 West of the 6th Principal Meridian, McPherson County, Kansas described as follows:

Commencing at the Southwest corner of said Southwest Quarter; thence North along the West line of said Southwest Quarter 1147.60 feet; thence with a deflection angle 89°39'23" right-East 541.87 feet for the point of beginning; thence with a deflection angle 88°26'17" left-North 600.21 feet; thence with a deflection angle 88°26'17" right-East 154.37 feet; thence with a deflection angle 90°20'37" right-South 600.00 feet; thence with a deflection angle 89°39'23" right-West 167.13 feet to the point of beginning, containing 2.214 Acres, subject to any easements of record.

NORTH

Scale: 1"=100'

LEGEND

△ – Sectional Monument Found
P.O.B. – Point of Beginning

SURVEYOR'S CERTIFICATE:

I hereby certify this plat to be a true, correct and complete representation of the property described above as surveyed under my supervision.
Dated: January 24, 2003

Copyright ©2003 Garber Surveying Service, P.A.

Daniel E. Garber LS #683

http://www.adultpdf.com
Created by TIFF To PDF trial version, to remove this mark, please register this software.

Garber Surveying Service, P.A.

423 West 1st Ave.
Hutchinson, Kansas 67501
Phone 620 665-7032 • FAX 620 663-7401

129 E. Broadway, Suite 300
Newton, Kansas 67114
Phone 316 283-5053 • FAX 316 283-5073

Project No. 2002-885

SURVEY FOR: ENTERPRISE PRODUCTS

DESCRIPTION: A portion of the Southwest Quarter of Section 24, Township 19 South, Range 5 West of the 6th Principal Meridion, McPherson County, Kansas described as follows:

Commencing at the Southwest corner of said Southwest Quarter; thence North along the West line of said Southwest Quarter 1747.60 feet for the point of beginning; thence continuing North along the West line of said Southwest Quarter 655.76 feet; thence with a deflection angle 90°00'00" right-East 1131.42 feet; thence with a deflection angle 90°00'00" right-South parallel with the West line of said Southwest Quarter 591.40 feet; thence with a deflection angle 90°00'00" right-West 303.00 feet; thence with a deflection angle 90°00'00" right-North 135.00 feet; thence with a deflection angle 90°00'00" left-West 128.00 feet; thence with a deflection angle 90°00'00" left-South 135.00 feet; thence with a deflection angle 90°00'00" right-West 144.50 feet; thence with a deflection angle 88°46'54" left-South 61.05 feet; thence with a deflection angle 88°26'17" right-West 554.63 feet to the point of beginning, containing 15.763 Acres, subject a road right-of-way easement across the West 50.00 feet thereof and any other easements of record.

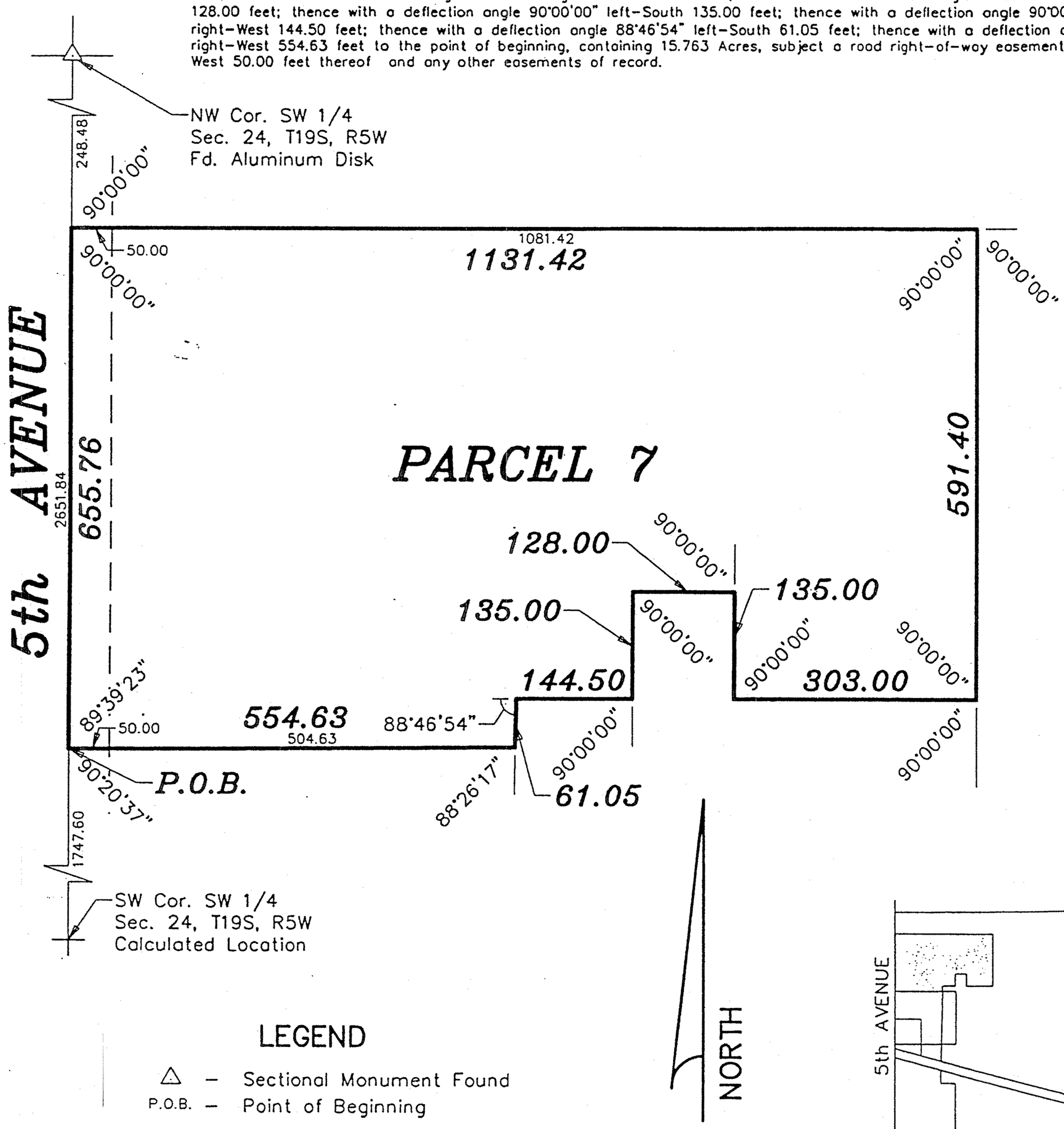

LEGEND

△ – Sectional Monument Found
P.O.B. – Point of Beginning

Scale: 1"=200'

SURVEYOR'S CERTIFICATE:

I hereby certify this plat to be a true, correct and complete representation of the property described above as surveyed under my supervision.
Dated: January 24, 2003

Copyright ©2003 Garber Surveying Service, P.A.

Daniel E. Garber LS #683

http://www.adultpdf.com
Created by TIFF To PDF trial version, to remove this mark, please register this software.

Garber Surveying Service, P.A.

423 West 1st Ave.
Hutchinson, Kansas 67501
Phone 620 665-7032 • FAX 620 663-7401

129 E. Broadway, Suite 300
Newton, Kansas 67114
Phone 316 283-5053 • FAX 316 283-5073

Project No. 2002–885

SURVEY FOR: ENTERPRISE PRODUCTS

DESCRIPTION: A portion of the Southwest Quarter of Section 24, Township 19 South, Range 5 West of the 6th Principal Meridian, McPherson County, Kansas described as follows:

Commencing at the Southwest corner of said Southwest Quarter; thence North along the West line of said Southwest Quarter 2403.36 feet for the point of beginning; thence continuing North along the West line of said Southwest Quarter 248.48 feet to the Northwest corner of said Southwest Quarter; thence with a deflection angle 89°44'24" right–East along the North line of said Southwest Quarter 2631.18 feet to the Northeast corner of said Southwest Quarter; thence with a deflection angle 90°37'22" right–South along the East line of said Southwest Quarter 2259.53 feet to the North right–of–way line of Central Kansas Railway; thence with a deflection angle 104°30'39" right–Northwest along said railroad right–of–way 2151.19 feet; thence with a deflection angle 76°20'41" right–North 194.41 feet; thence with a deflection angle 88°26'17" right–East 167.13 feet; thence with a deflection angle 89°39'23" left–North 600.00 feet; thence with a deflection angle 90°20'37" left–West 154.37 feet; thence with a deflection angle 91°33'43" right–North 61.05 feet; thence with a deflection angle 88°46'54" right–East 144.50 feet; thence with a deflection angle 90°00'00" left–North 135.00 feet; thence with a deflection angle 90°00'00" right–East 128.00 feet; thence with a deflection angle 90°00'00" right–South 135.00 feet; thence with a deflection angle 90°00'00" left–East 303.00 feet; thence with a deflection angle 90°00'00" left–North 591.40 feet; thence with a deflection angle 90°00'00" left–West 1131.42 feet to the point of beginning, containing 87.836 Acres, subject to a road right–of–way easement across the West 50.00 feet thereof and any other easements of record.

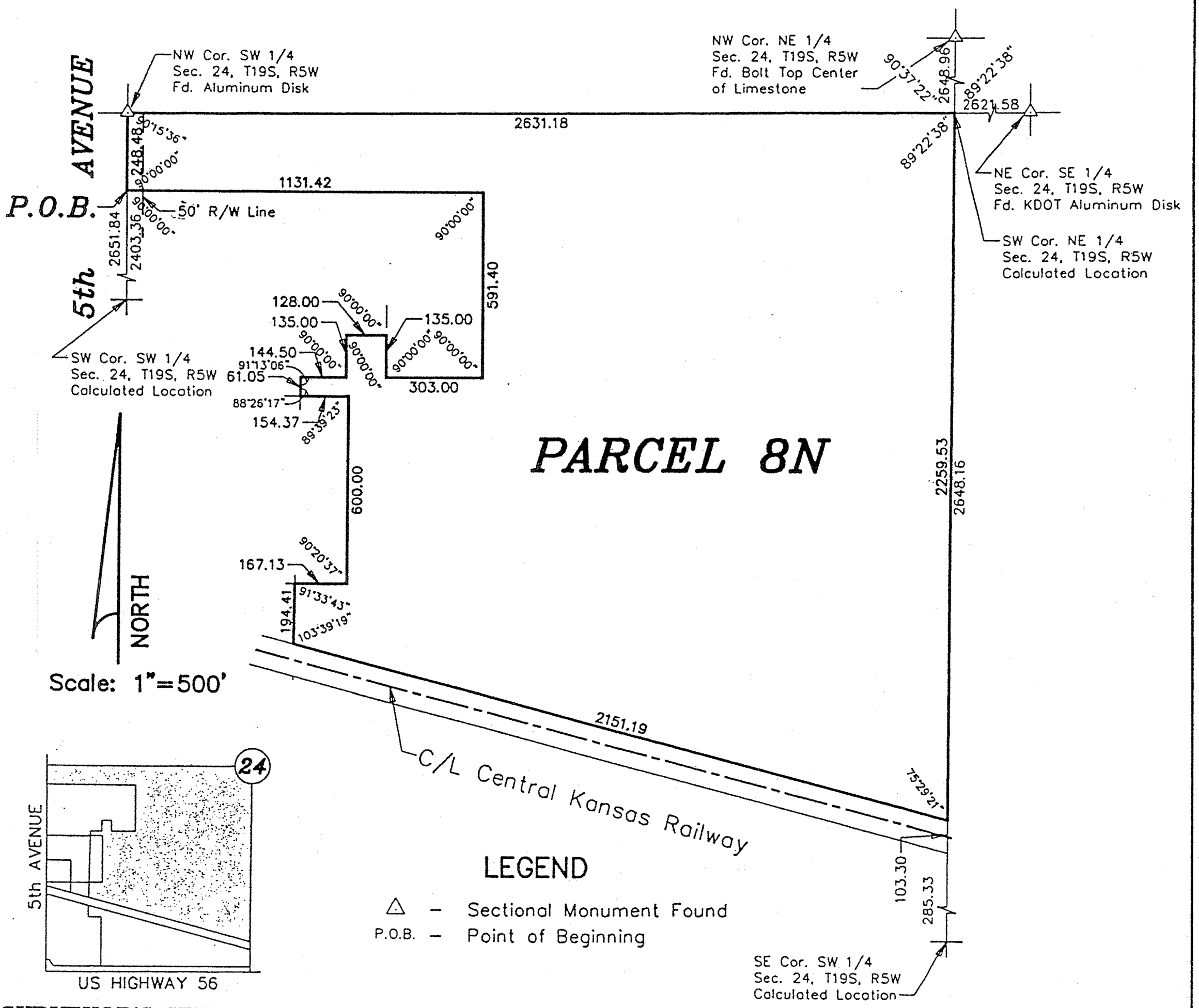

SURVEYOR'S CERTIFICATE:

I hereby certify this plat to be a true, correct and complete representation of the property described above as surveyed under my supervision.
Dated: January 24, 2003

Copyright © 2003 Garber Surveying Service, P.A.

Daniel E. Garber LS #683

http://www.adultpdf.com
Created by TIFF To PDF trial version, to remove this mark, please register this software.

Garber Surveying Service, P.A.

423 West 1st Ave.
Hutchinson, Kansas 67501
Phone 620 665-7032 • FAX 620 663-7401

129 E. Broadway, Suite 300
Newton, Kansas 67114
Phone 316 283-5053 • FAX 316 283-5073

Project No. 2002-885

SURVEY FOR:
ENTERPRISE PRODUCTS

DESCRIPTION:
A portion of the Southwest Quarter of Section 24, Township 19 South, Range 5 West of the 6th Principal Meridian, McPherson County, Kansas described as follows:
Commencing at the Southwest corner of said Southwest Quarter; thence North along the West line of said Southwest Quarter 150.00 feet to the North right-of-way line of U.S. Highway 56 for the point of beginning; thence continuing North along the West line of said Southwest Quarter 845.83 feet to the South right-of-way line of Central Kansas Railway; thence with a deflection angle 104°52'25" right-Southeast along the South right-of-way line of said railroad 554.10 feet; thence with a deflection angle 76°20'41" right-South 149.79 feet; thence with a deflection angle 91°13'06" left-East 168.24 feet; thence with a deflection angle 90°00'00" right-South 627.30 feet to the North right-of-way line of said U.S. Highway 56; thence with a deflection angle 90°05'18" right-West along said highway right-of-way line 106.58 feet; thence with a deflection angle 01°25'55" left-West along said highway right-of-way line 500.00 feet; thence with a deflection angle 59°44'00" right-North along said highway right-of-way line 86.49 feet; thence with a deflection angle 59°23'23" left-West along said highway right-of-way line 50.00 feet to the point of beginning, containing 12.670 Acres, subject to a road right-of-way easement across the West 50.00 feet thereof and any other easements of record.

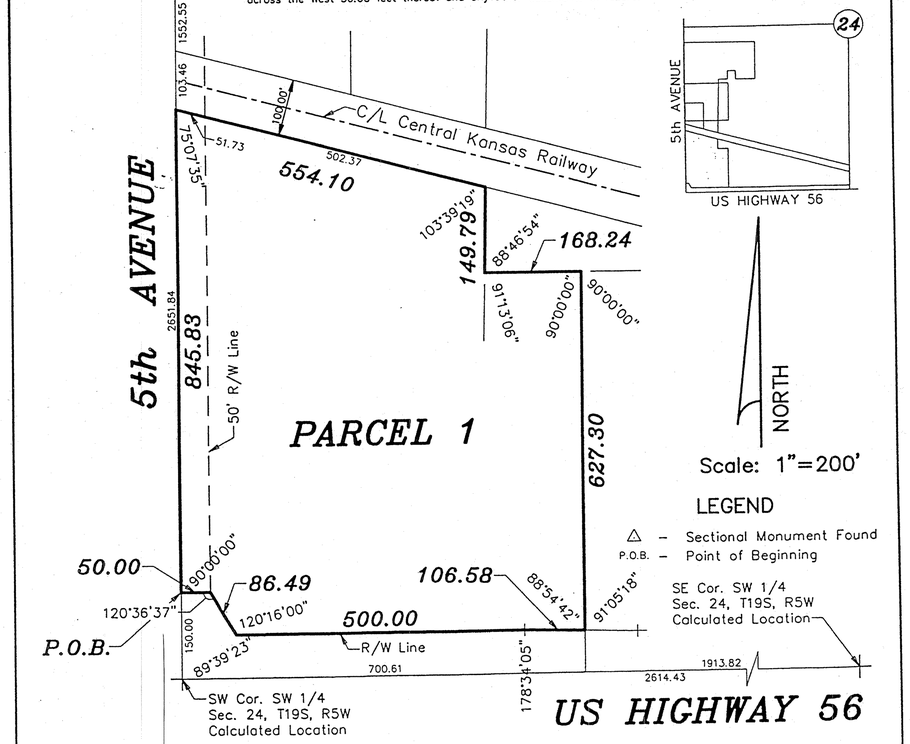

SURVEYOR'S CERTIFICATE:
I hereby certify this plat to be a true, correct and complete representation of the property described above as surveyed under my supervision.
Dated: January 24, 2003

Copyright © 2003 Garber Surveying Service, P.A.

Daniel E. Garber LS #683