


Diagram illustrating a rectangular lot (150' x 100') with a central rectangular building (48' x 58'). The building is labeled "OFFICE BUILDING". The distances from the building to the lot boundaries are: 15' to the left, 15' to the right, 50.9' to the top, and 52.1' to the bottom. The lot is divided into four sections: 15' x 50.9' (top-left), 15' x 52.1' (bottom-left), 15' x 50.9' (top-right), and 15' x 52.1' (bottom-right).

CENTERLINE CHESTNUT STREET



CENTERLINE


FIRST


STREET

STATE OF KANSAS)
COUNTY OF MCPHERSON) ss

SURVEY CALLED FOR BY BILL DUGUID.

SIGNED ON THIS 25 DAY OF AUGUST, 1972.


F. R. RANKIN
COUNTY ENGINEER
McPHERSON CO., KANSAS



MICROFILM