

SECTION CORNER REFERENCES:

N.E. Corner, S.E. 1/4, Section 8, T18S, R3W

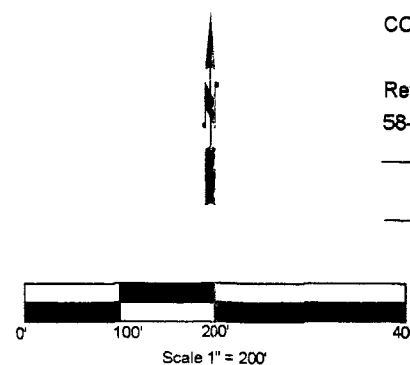
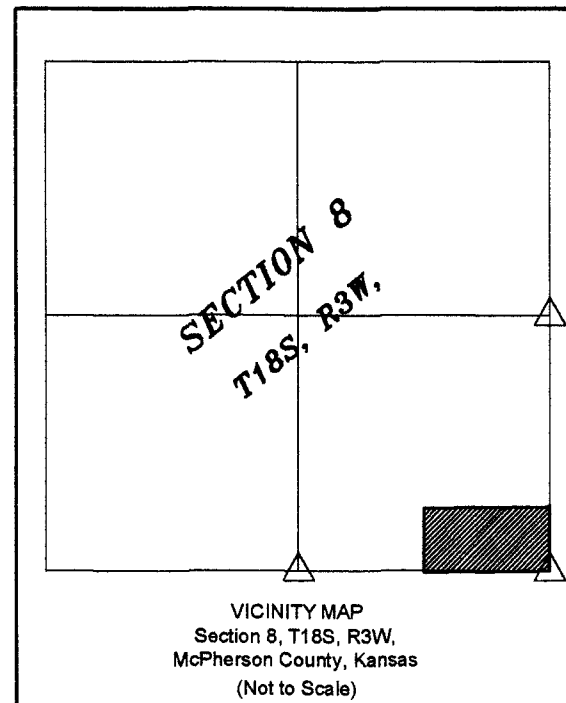
- 1: Found "P.K." nail @ Corner
- 2: Spike & shiner in Power Pole 94.0' S.E.
- 3: Spike & shiner in top fence post 84.70' N.E.
- 4: Spike in top fence post 118.3' N.W.
- 5: Travelway of Old Highway 81 4.6' W.

S.W. Corner, S.E. 1/4, Section 8, T18S, R3W

- 1: Found 2: Iron Rod 1' deep @ Corner 32.0' S.
- 2: R.R. Spike E. side sign post 18.10' N.N.E.
- 3: Spike & Kaw Valley washer in 15" D. Cedar 61.50' E.N.E.
- 4: S.W. Corner top limestone fence post 121.1' N.E.
- 5: In center E-W road 132.9' S.W.
- 6: In line w/treeline South 10.7' W.

S.E. Corner, Section 8, T18S, R3W

- 1: Found R.R. Spike @ Corner 116.1' S.E.
- 2: 40d Spike in Power Pole 97.6' E.N.E.
- 3: 40d Spike in Power Pole 121.1' N.E.
- 4: 40d Spike in Power Pole 132.9' S.W.
- 5: Top center of R/W Marker, leans N.E. 10.7' W.



COUNTY SURVEYOR:

Reviewed in accordance with K.S.A.
58-2005 on this day of _____
_____, 20____.

Notary Public State of Kansas
Ardath A. Forgy
My Appt Exp 5-28-05

LEGEND

- △ Section Corner
- Property Corner
- 5/8" Iron Bar Set, Stamped "Galen L. Forgy, RLS584"
- ⊘ Right-of-Way Marker
- (R/W) Right-of-Way (County Road)
- (M) Measured Distance

STATE OF KANSAS }
COUNTY OF MCPHERSON } SS

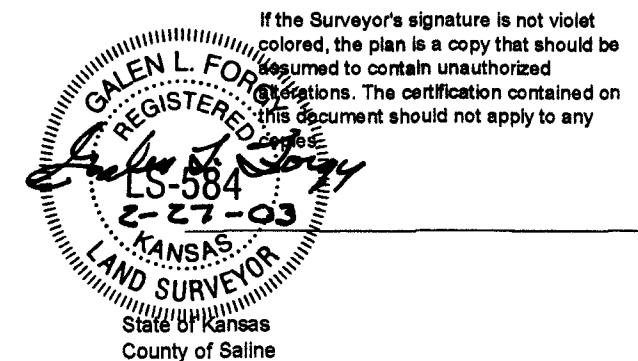
I, Galen Forgy, registered and authorized to practice Land Surveying in the aforesaid County and State, do hereby certify that on February 19, 2003, I caused the following described tract of land to be surveyed.

All that part of the S.E. 1/4 of the S.E. 1/4 of Section 8, Township 18 South, Range 3 West of the 6th Principal Meridian in McPherson County, Kansas, more particularly described as follows:

Commencing at the Southeast Corner of said Section 8, Thence west along the south line of said Section 8, on an assumed bearing of S89°15'43"W, 210.70, said point being the Point-of-Beginning; Thence continuing along the said south line of Section 8, 1115.15 feet, to the S.W. Corner of the S.E. 1/4 of the S.E. 1/4; Thence N00°01'57"W, 656.54 feet; Thence N89°08'40"E, 1239.95' feet; Thence S00°07'41"W, 558.42'; Thence S42°58'11"W, 70.66 feet; Thence S89°15'43"W, 75.00 feet; Thence S00°01'48"E, 49.60 feet, back to the Point-of-Beginning.

The above described tract of land contains 18.5406 acres, more or less, and is subject to County Road Right-of-Way.

Said survey and the accompanying plat are true and correct to the best of my knowledge and belief.



This instrument was acknowledged before me on

2-27-03 by Galen L. Forgy
Ardath A. Forgy
(signature of notarial officer)

BOUNDARY SURVEY

A Tract of Land in the
East 1/2 of the Southeast 1/4
of
Section 8, T18S, R3W
in
McPherson County, Kansas

FORGY SURVEYING

(785) 827-9710

SALINA, KANSAS