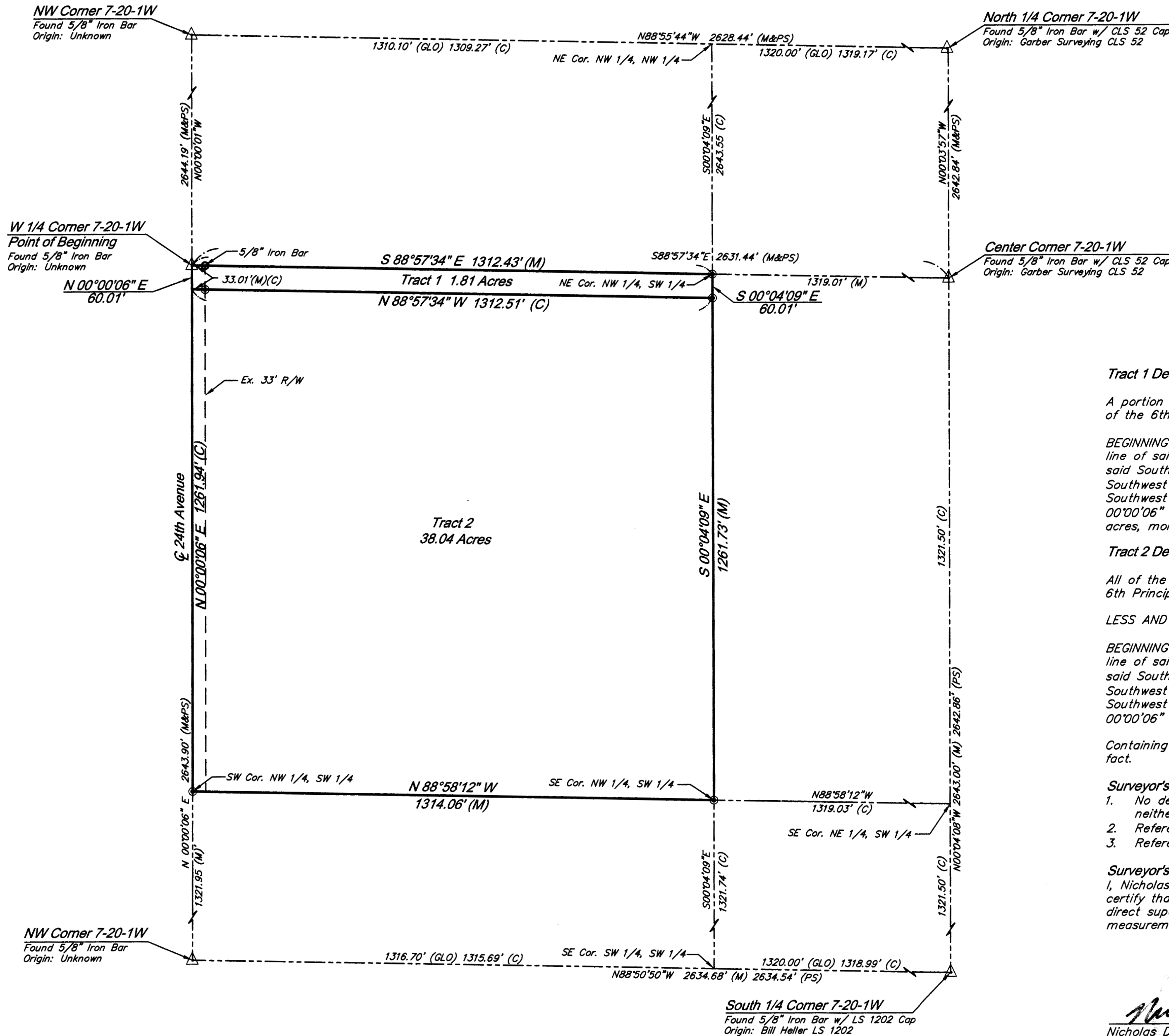
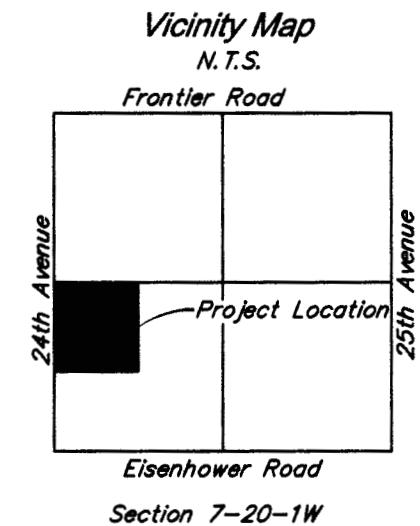
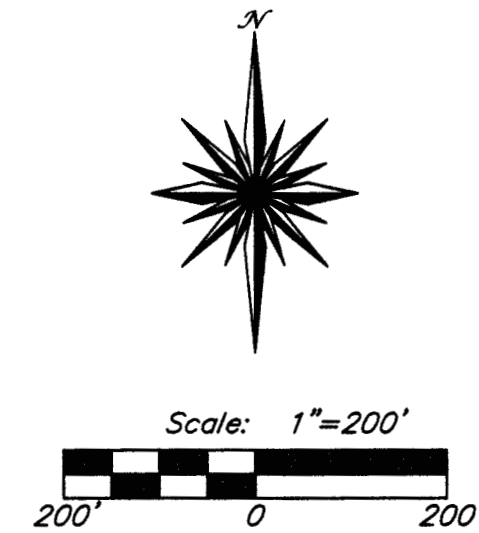


Certificate of Survey
NW 1/4 of SW 1/4 Section 7, T20S, R1W
McPherson County, KS

Basis of Bearings:
Garber Surveying Project #G2002-756

Legend

- Set Monument 1/2" Iron Bar w/ LS 1492 Cap
- Found Monument (As Noted)
- △ Found Section Monument (As Noted)
- (PS) Previous Survey By Garber Surveying Project #G2002-756
- (M) Measured Dimension
- (C) Calculated Dimension
- (GLO) GLO Survey Dimension 1879



Tract 1 Description (Recommended): 1.81 Acres

A portion of the Northwest Quarter of the Southwest Quarter of Section 7, Township 19 South, Range 1 West of the 6th Principle Meridian, McPherson County, Kansas, being more particularly described as follows:

BEGINNING at the Northwest corner of said Southwest Quarter; thence South 88°57'34" East, along the North line of said Southwest Quarter, a distance of 1312.43 feet to the Northeast corner of the Northwest Quarter of said Southwest Quarter; thence South 00°04'09" East, along the East line of the Northwest Quarter of said Southwest Quarter, a distance of 60.01 feet; thence North 88°57'34" West, parallel to the North line of said Southwest Quarter, a distance of 1312.51 feet to the West line of said Southwest Quarter; thence North 00°00'06" East, along said West line, a distance of 60.01 feet to the POINT OF BEGINNING and containing 1.81 acres, more or less and subject to any rights of way, restrictions, or easement of record or fact.

Tract 2 Description (Recommended): 38.04 Acres

All of the Northwest Quarter of the Southwest Quarter of Section 7, Township 19 South, Range 1 West of the 6th Principle Meridian, McPherson County, Kansas;

LESS AND EXCEPT

BEGINNING at the Northwest corner of said Southwest Quarter; thence South 88°57'34" East, along the North line of said Southwest Quarter, a distance of 1312.43 feet to the Northeast corner of the Northwest Quarter of said Southwest Quarter; thence South 00°04'09" East, along the East line of the Northwest Quarter of said Southwest Quarter, a distance of 60.01 feet; thence North 88°57'34" West, parallel to the North line of said Southwest Quarter, a distance of 1312.51 feet to the West line of said Southwest Quarter; thence North 00°00'06" East, along said West line, a distance of 60.01 feet to the POINT OF BEGINNING.

Containing 38.04 acres, more or less and subject to any rights of way, restrictions, or easements of record or fact.

Surveyor's Notes:

- No deeds or title commitment was provided by the client for use in this survey, therefore this survey neither certifies ownership nor shows any easements of record.
- Reference Survey Garber Surveying Project #G2002-756 dated 12/03/02.
- Reference Survey Strick and Company, Inc dated 03/29/08.

Surveyor's Certificate:

I, Nicholas D. Schmidt, a Registered Land Surveyor in the State of Kansas, License Number 1492, do hereby certify that the survey shown hereon was completed in the field on November 13, 2010 by me or under my direct supervision and that this plat is a true and accurate exhibit of said field survey, based on actual field measurements, where the monuments are of the character and occupy the positions as indicated.

Nicholas D. Schmidt
Nicholas D. Schmidt, KSLS 1492

12/23/10

STRICK
& COMPANY, INC.
PROFESSIONAL LAND SURVEYORS
519 Peach Tree Circle, Gardner KS 66030 913.856.0164 (fax) 913.856.0165
Project No: XXXXX