
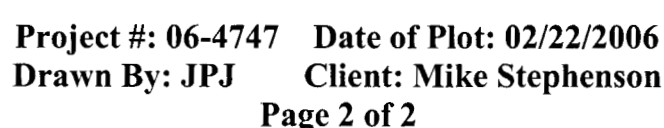
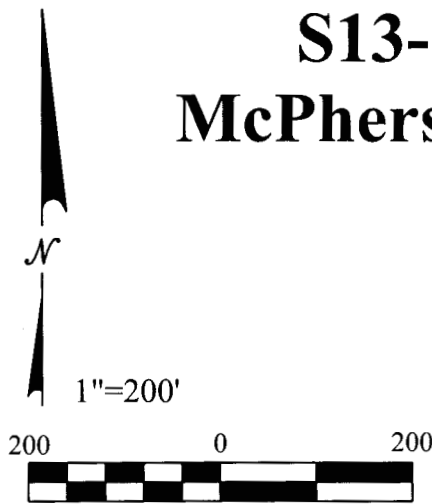


McPherson County, KS



- 1) Basis of Bearings: Assumed N 90°00'00" E along the North line of the Northwest Quarter of S13-T18S-R3W.
- 2) Monuments found have an unknown origin unless noted otherwise.
- 3) Per "Kansas Minimum Standards for Boundary Surveys"; all easements evidenced by a record document, which were provided at the time of this survey, were shown. No such documentation or title work were provided.
- 4) The entire parcel was surveyed by Landmark Surveying in July 1999. That parcel is recorded in Deed Book 252, Page 606.

- Found Bar w/ "Landmark CLS-116" Cap
Origin: Landmark Surveying
- ⦿ Set 1/2" Rebar w/ "Landmark CLS-116" cap
- △ Section Corner
- M Measured Distance
- D Described Distance
- CM Calculated from Measurement



Revision: Changed Boundary
By: JPJ Date: 02/22/2007